



Town of Hartland

22 South Road
EAST HARTLAND, CT 06027
860-653-6800

www.munic.state.ct.us/hartland/hartland.htm

March 3, 2017

The Town of Hartland will be replacing Bridge No. 06176, over Unnamed Brook on Peck Orchard Road this year. As such, the road will be closed to all traffic from March 15, 2017, until the end of the 2017 construction season (approximately end of November). Traffic will be detoured around the project on Water Street and Granby/Granville Road (Route 189) during construction. A copy of the detour route is attached for your reference.

Should you have any questions, or need more information, please do not hesitate to contact the Selectmen's Office at 860 653-6800.

Thank you.

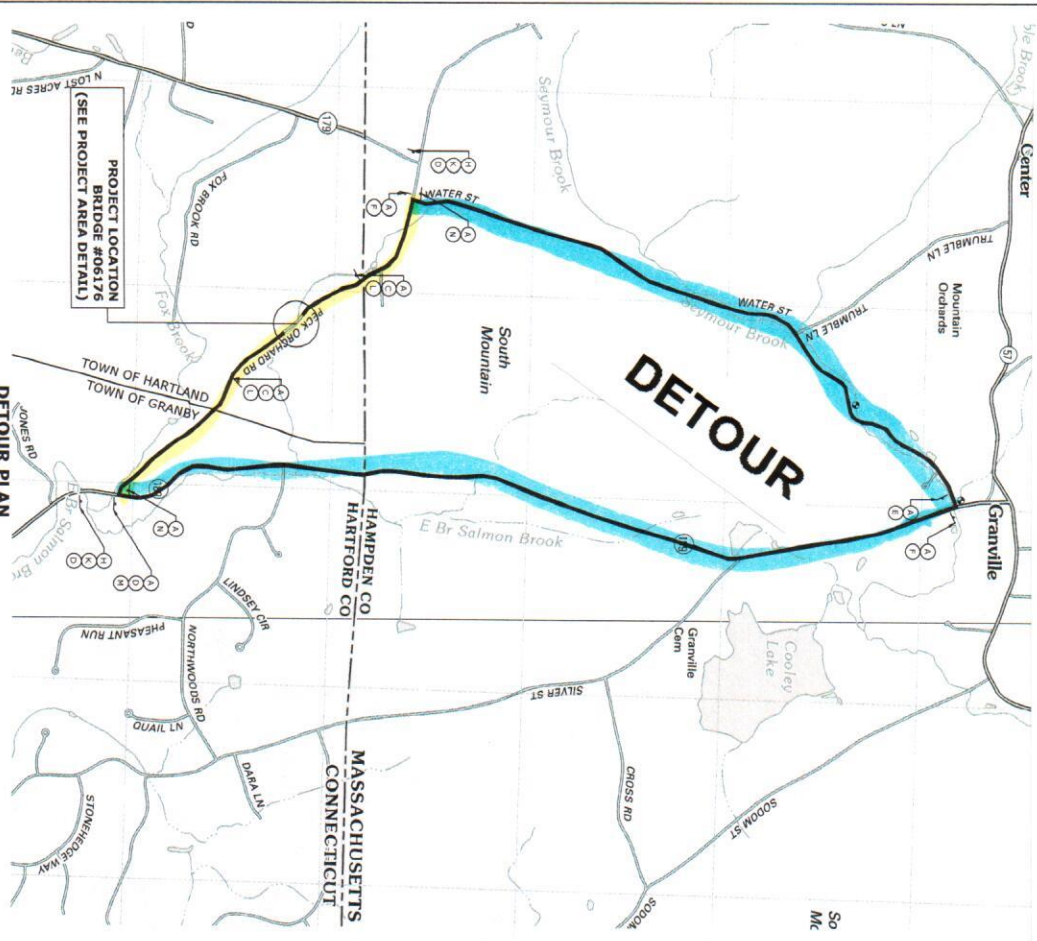
Magi Winslow

Selectmen's Office

mw

PECK ORCHARD ROAD IN HARTLAND CLOSING IN HARTLAND ON MARCH 15 2017 DUE TO BRIDGE CONSTRUCTION

WILL REOPEN APPROX END OF NOVEMBER



PECK ORCHARD ROAD BRIDGE REPLACEMENT
CONSTRUCTION SIGNING

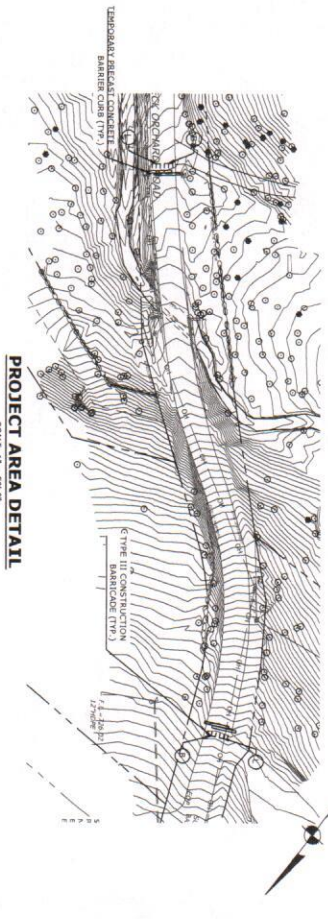
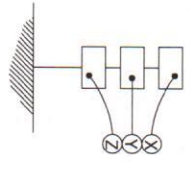
SIGN	CONNOIOT	DIMENSION	DESCRIPTION	NO. REQ TO
A	86-9912	60" X 18"	PECK ORCHARD ROAD	3
B	86-9828	60" X 30"	BRIDGE OUT	2
C	86-9078	60" X 30"	BRIDGE CLOSED 0.21 MILES AHEAD LOCAL TRAFFIC ONLY	2
D	86-9707	24" X 12"	DETOUR	3
E	86-9701	48" X 18"	DETOUR	1
F	86-9702	48" X 18"	DETOUR	2
H	86-9913	60" X 18"	EFFECTIVE MONUMENT (GATE TO BE DETERMINED)	2
K	86-9913	60" X 18"	PECK ORCHARD ROAD CLOSED	2
L	86-9913	60" X 18"	NO TRAFFIC	4
M	86-9422	36" X 18"		1
N	86-9708	24" X 18"	END DETOUR	2

* INDICATES SIGNS TO BE VISIBLE AT LEAST 2 WEEKS PRIOR TO CONSTRUCTION.
 ** INDICATES SIGNS THAT REQUIRE A WARNING DURING CONSTRUCTION (SEE NOTE 7, THIS SHEET)
 *** INDICATES SIGN TO BE REMOVED (AS SHOWN)

MAINTENANCE AND PROTECTION OF TRAFFIC NOTES

1. THE CONTRACTOR SHALL LOCATE AND PLACE ALL SIGNS AS INDICATED ON THIS SHEET OR AS DIRECTED BY THE ENGINEER.
2. THE CONTRACTOR SHALL CLOSE PECK ORCHARD ROAD FOR THE DURATION OF THE BRIDGE REPLACEMENT AND ROADWAY CONSTRUCTION.
3. ALL TRAFFIC OVER PECK ORCHARD ROAD SHALL BE DETOURED TO WATER STREET AND Rte. 189.
4. TEMPORARY PECK ORCHARD ROAD BRIDGE SIGNS SHALL BE PROVIDED AT BOTH ENDS OF THE WORK AREA TO ADEQUATELY WARN AND ROUTE TRAFFIC AROUND THE WORK AREA AND PREVENT TRAFFIC FROM ENTERING THE WORK AREA. THE TRAFFIC SHALL EXTEND ACROSS THE FULL WIDTH OF THE EXISTING ROADWAY AND BEYOND THERE. ONE AS ORDERED BY THE ENGINEER, TO FURNISH INSURE NOTICEST AND PREVENT TRAFFIC SAFETY. THE CONTRACTOR SHALL TAKE ALL NECESSARY PRECAUTIONS TO ENSURE THE UNSHIFT STABILITY OF THE TYPE III CONSTRUCTION BRIBES/SHIELDING AT ALL TIMES.
5. ALL TRAFFIC CONTROL AND PROTECTION DEVICES, INCLUDING PAVEMENT MARKINGS, SHALL BE IN PLACE PRIOR TO THE START OF CONSTRUCTION.
6. ALL TRAFFIC SHALL HAVE THREE (3) FEET OF CLEARANCE FROM THE FACE OF ANY AND ALL CONCRETE AND REFLECTIVE TAPE ON TRAFFIC SIDE FOR THE ENTIRE LENGTH OF THE CONSTRUCTION PROJECT.
7. THE CONTRACTOR SHALL POST THE ADVANCE NOTICE SIGNS AT LEAST 2 WEEKS PRIOR TO CLOSING THE ROAD. NOTICE TO PROCEED WILL BE GIVEN TO INSTALL THE ADVANCED NOTICE SIGNS, BUT THE ROAD MUST REMAIN OPEN UNTIL THE DAY ON THE ADVANCED NOTICE SIGNS.

TYPICAL SIGN ASSEMBLY



PROJECT AREA DETAIL
SCALE: 1" = 50'-0"

THE INFORMATION, INCLUDING ESTIMATED QUANTITIES OF WORK SHOWN ON THESE SHEETS IS BASED ON
ON-ACCTUAL QUANTITIES OR DISTRIBUTION OF QUANTITIES OF WORK WHICH WILL BE ACQUIRED.

SCALE: 1" = 100'-0"

NO.	DATE	REVISIONS	DESCRIPTION	DATE

WMCC
CONSULTING ENGINEERS

VERONICA MARRAS & COMPANY
77 HARTLAND ROAD
HARTLAND, CT 06037
(860) 667-8624

PREPARED FOR
TOWN OF HARTLAND
22 SOUTH ROAD
HARTLAND, CT 06037

REPLACEMENT OF PECK ORCHARD ROAD
BRIDGE OVER UNNAMED BROOK
DETOUR PLAN

D = PECK ORCHARD - F.O. = 1000.00 -
SIZE PROJECT FILE NAME NUMBER REV. SHEET
OF 27 3